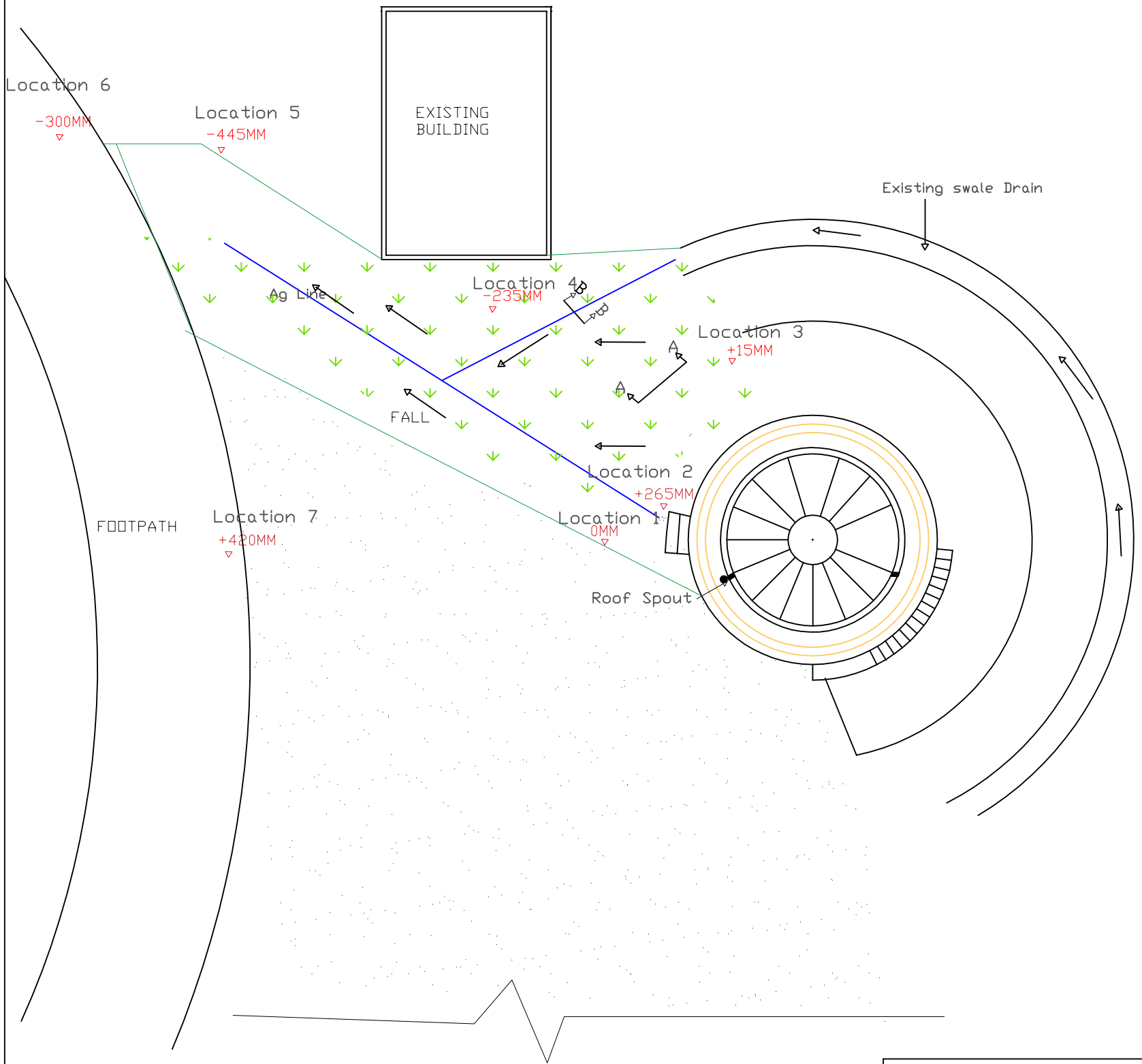

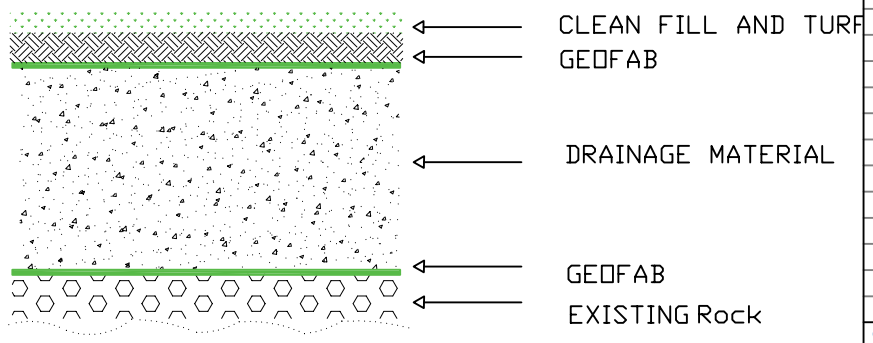

SECTION A-A

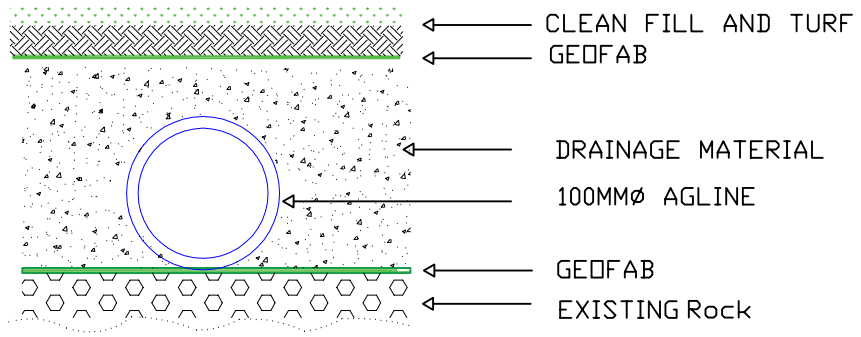

SECTION B-B

Hornby Light House

TYPICAL DRAINAGE PLAN

LEGEND

REGRADE WITH DRAINAGE AS PER SECTION A-A

REMOVE AND REPLACE SOIL/TURF

100Ø AG LINE

LEVELS

Location 1 - Entry of drainage point in the lighthouse = 0MM
Location 2 - Top step at drainage point = +265MM
Location 3 - North side of the Lighthouse = 15mm
Location 4 - Near Existing Building Stone level = -235mm
Location 5 - Northwest to the Existing Building = -445mm
Location 6 - Edge of footpath = -300mm
Location 7 - Edge of footpath = +420mm

Not to be scaled

A1

Rev	Date	Description	Drawn	Ckd

Client:

PORT AUTHORITY OF NEW SOUTH WALES

Architect:

PCB PUCH CONSTRUCTION & BUILDING PTY LTD

Project Title:

RFT 2022-98
Hornby Lighthouse Restoration Project.

Drawing Title:

Typical Drainage Plan

DRAWN : HT

CHECKED BY : PCB

Drawn:	Scale:	Date: 18-04-2024	
Checked:	Job No:	Drawing #:	Rev #:

26/08/2021 12:13:43 PM